





Wetland Watcher Field Data Form

Week #: _____


 Date: _____


 Wetland ID: _____

 Wetland Type (check either one or two): Fen Bog Marsh Swamp

 Start time: _____ End time: _____

 Forecasted temperature (°C): _____

 Survey Method Used: Perimeter Spot



Circle the weather descriptions that describe today's conditions:		
No cloud cover	No wind	No rain
Some cover (less than 50%)	Slight breeze	Slight rain
High cover (more than 50%)	Moderate wind	Moderate rain
Complete cloud cover	Strong Wind	




GPS coordinates of your three photos:

Spot 1	Spot 2	Spot 3

You will be taking 3 photos and coordinates in 3 different spots regardless of whether you are using the perimeter or spot method. **Please use decimal degrees as your coordinate system** and record all numbers after the decimal.

Example: **Latitude 45.045958, Longitude -78.505775**



Use this table when you see a turtle: Use one row for each turtle you see

Spot number: (1, 2, or 3) # <i>*N/A if you use perimeter method</i>	Species:  <i>*first 3 species listed are the ones you are most likely to see</i>	Behaviour:  <i>*if other, please describe</i>	Micro habitat being used:  <i>*if other, please describe</i>
	<input type="checkbox"/> Blanding's <input type="checkbox"/> Snapping <input type="checkbox"/> Painted <input type="checkbox"/> Map <input type="checkbox"/> Musk <input type="checkbox"/> Spotted <input type="checkbox"/> Wood <input type="checkbox"/> Unknown	<input type="checkbox"/> Basking <input type="checkbox"/> Swimming <input type="checkbox"/> Mating <input type="checkbox"/> Nesting <input type="checkbox"/> Other*	<input type="checkbox"/> Water deeper than 1m <input type="checkbox"/> Water shallower than 1m <input type="checkbox"/> On log <input type="checkbox"/> On Rock <input type="checkbox"/> In dense vegetation <input type="checkbox"/> Along shoreline <input type="checkbox"/> Other*

	<input type="checkbox"/> Blanding's <input type="checkbox"/> Snapping <input type="checkbox"/> Painted <input type="checkbox"/> Map <input type="checkbox"/> Musk <input type="checkbox"/> Spotted <input type="checkbox"/> Wood <input type="checkbox"/> Unknown	<input type="checkbox"/> Basking <input type="checkbox"/> Swimming <input type="checkbox"/> Mating <input type="checkbox"/> Nesting <input type="checkbox"/> Other*	<input type="checkbox"/> Water deeper than 1m <input type="checkbox"/> Water shallower than 1m <input type="checkbox"/> On log <input type="checkbox"/> On Rock <input type="checkbox"/> In dense vegetation <input type="checkbox"/> Along shoreline <input type="checkbox"/> Other*
	<input type="checkbox"/> Blanding's <input type="checkbox"/> Snapping <input type="checkbox"/> Painted <input type="checkbox"/> Map <input type="checkbox"/> Musk <input type="checkbox"/> Spotted <input type="checkbox"/> Wood <input type="checkbox"/> Unknown	<input type="checkbox"/> Basking <input type="checkbox"/> Swimming <input type="checkbox"/> Mating <input type="checkbox"/> Nesting <input type="checkbox"/> Other*	<input type="checkbox"/> Water deeper than 1m <input type="checkbox"/> Water shallower than 1m <input type="checkbox"/> On log <input type="checkbox"/> On Rock <input type="checkbox"/> In dense vegetation <input type="checkbox"/> Along shoreline <input type="checkbox"/> Other*
	<input type="checkbox"/> Blanding's <input type="checkbox"/> Snapping <input type="checkbox"/> Painted <input type="checkbox"/> Map <input type="checkbox"/> Musk <input type="checkbox"/> Spotted <input type="checkbox"/> Wood <input type="checkbox"/> Unknown	<input type="checkbox"/> Basking <input type="checkbox"/> Swimming <input type="checkbox"/> Mating <input type="checkbox"/> Nesting <input type="checkbox"/> Other*	<input type="checkbox"/> Water deeper than 1m <input type="checkbox"/> Water shallower than 1m <input type="checkbox"/> On log <input type="checkbox"/> On Rock <input type="checkbox"/> In dense vegetation <input type="checkbox"/> Along shoreline <input type="checkbox"/> Other*
	<input type="checkbox"/> Blanding's <input type="checkbox"/> Snapping <input type="checkbox"/> Painted <input type="checkbox"/> Map <input type="checkbox"/> Musk <input type="checkbox"/> Spotted <input type="checkbox"/> Wood <input type="checkbox"/> Unknown	<input type="checkbox"/> Basking <input type="checkbox"/> Swimming <input type="checkbox"/> Mating <input type="checkbox"/> Nesting <input type="checkbox"/> Other*	<input type="checkbox"/> Water deeper than 1m <input type="checkbox"/> Water shallower than 1m <input type="checkbox"/> On log <input type="checkbox"/> On Rock <input type="checkbox"/> In dense vegetation <input type="checkbox"/> Along shoreline <input type="checkbox"/> Other*
	<input type="checkbox"/> Blanding's <input type="checkbox"/> Snapping <input type="checkbox"/> Painted <input type="checkbox"/> Map <input type="checkbox"/> Musk <input type="checkbox"/> Spotted <input type="checkbox"/> Wood <input type="checkbox"/> Unknown	<input type="checkbox"/> Basking <input type="checkbox"/> Swimming <input type="checkbox"/> Mating <input type="checkbox"/> Nesting <input type="checkbox"/> Other*	<input type="checkbox"/> Water deeper than 1m <input type="checkbox"/> Water shallower than 1m <input type="checkbox"/> On log <input type="checkbox"/> On Rock <input type="checkbox"/> In dense vegetation <input type="checkbox"/> Along shoreline <input type="checkbox"/> Other*

	<input type="checkbox"/> Blanding's <input type="checkbox"/> Snapping <input type="checkbox"/> Painted <input type="checkbox"/> Map <input type="checkbox"/> Musk <input type="checkbox"/> Spotted <input type="checkbox"/> Wood <input type="checkbox"/> Unknown	<input type="checkbox"/> Basking <input type="checkbox"/> Swimming <input type="checkbox"/> Mating <input type="checkbox"/> Nesting <input type="checkbox"/> Other*	<input type="checkbox"/> Water deeper than 1m <input type="checkbox"/> Water shallower than 1m <input type="checkbox"/> On log <input type="checkbox"/> On Rock <input type="checkbox"/> In dense vegetation <input type="checkbox"/> Along shoreline <input type="checkbox"/> Other*
	<input type="checkbox"/> Blanding's <input type="checkbox"/> Snapping <input type="checkbox"/> Painted <input type="checkbox"/> Map <input type="checkbox"/> Musk <input type="checkbox"/> Spotted <input type="checkbox"/> Wood <input type="checkbox"/> Unknown	<input type="checkbox"/> Basking <input type="checkbox"/> Swimming <input type="checkbox"/> Mating <input type="checkbox"/> Nesting <input type="checkbox"/> Other*	<input type="checkbox"/> Water deeper than 1m <input type="checkbox"/> Water shallower than 1m <input type="checkbox"/> On log <input type="checkbox"/> On Rock <input type="checkbox"/> In dense vegetation <input type="checkbox"/> Along shoreline <input type="checkbox"/> Other*
	<input type="checkbox"/> Blanding's <input type="checkbox"/> Snapping <input type="checkbox"/> Painted <input type="checkbox"/> Map <input type="checkbox"/> Musk <input type="checkbox"/> Spotted <input type="checkbox"/> Wood <input type="checkbox"/> Unknown	<input type="checkbox"/> Basking <input type="checkbox"/> Swimming <input type="checkbox"/> Mating <input type="checkbox"/> Nesting <input type="checkbox"/> Other*	<input type="checkbox"/> Water deeper than 1m <input type="checkbox"/> Water shallower than 1m <input type="checkbox"/> On log <input type="checkbox"/> On Rock <input type="checkbox"/> In dense vegetation <input type="checkbox"/> Along shoreline <input type="checkbox"/> Other*

Record other wildlife sightings here: (especially rare birds, beavers and beaver activity, snakes, etc.)

Species:	Behaviour:
	 <i>*if other, please describe</i>

Please transfer this data to your online Google Field Data Sheet ASAP