

 Date: _____

 Wetland ID Code: _____

Circle the weather descriptions that describe today's conditions:		
No cloud cover	No wind	No rain
Some cover (less than 50%)	Slight breeze	Slight rain
High cover (more than 50%)	Moderate wind	Moderate rain
Complete cloud cover	Strong Wind	

 Wetland Types (check two- a primary and secondary): Fen Bog Marsh Swamp Carr

 Forecasted temperature (°C): _____



 Start time: _____ End time: _____





Turtle Guardians Staff: (705) 854-2888
Ontario Turtle Conservation Centre: (705) 741-5000

GPS coordinates of your three photos:

Spot 1	Spot 2	Spot 3

You will be taking 3 photos and coordinates in 3 different spots. **Please use decimal degrees as your coordinate system** and record all numbers after the decimal. Example: **Latitude 45.045958, Longitude -78.505775**



Use this table when you see a turtle: Use one row for each turtle you see. Try to take photos of turtles seen.

Species:	Behaviour:	Micro habitat being used:	Spot Number:
 <i>*first 3 species listed are the ones you are most likely to see</i>	 <i>*if other, please describe</i>	 <i>*if other, please describe</i>	 <i>*Are you standing at sport number 1,2, or 3?</i>
<input type="checkbox"/> Blanding's <input type="checkbox"/> Snapping <input type="checkbox"/> Painted <input type="checkbox"/> Map <input type="checkbox"/> Musk <input type="checkbox"/> Spotted <input type="checkbox"/> Unknown	<input type="checkbox"/> Basking <input type="checkbox"/> Swimming <input type="checkbox"/> Mating <input type="checkbox"/> Nesting <input type="checkbox"/> Other*	<input type="checkbox"/> Water shallower than 1m <input type="checkbox"/> Water deeper than 1m <input type="checkbox"/> On log <input type="checkbox"/> On Rock <input type="checkbox"/> In dense vegetation <input type="checkbox"/> Along shoreline <input type="checkbox"/> Other*	

<input type="checkbox"/> Blanding's <input type="checkbox"/> Snapping <input type="checkbox"/> Painted <input type="checkbox"/> Map <input type="checkbox"/> Musk <input type="checkbox"/> Spotted <input type="checkbox"/> Unknown	<input type="checkbox"/> Basking <input type="checkbox"/> Swimming <input type="checkbox"/> Mating <input type="checkbox"/> Nesting <input type="checkbox"/> Other*	<input type="checkbox"/> Water shallower than 1m <input type="checkbox"/> Water deeper than 1m <input type="checkbox"/> On log <input type="checkbox"/> On Rock <input type="checkbox"/> In dense vegetation <input type="checkbox"/> Along shoreline <input type="checkbox"/> Other*	
<input type="checkbox"/> Blanding's <input type="checkbox"/> Snapping <input type="checkbox"/> Painted <input type="checkbox"/> Map <input type="checkbox"/> Musk <input type="checkbox"/> Spotted <input type="checkbox"/> Unknown	<input type="checkbox"/> Basking <input type="checkbox"/> Swimming <input type="checkbox"/> Mating <input type="checkbox"/> Nesting <input type="checkbox"/> Other*	<input type="checkbox"/> Water shallower than 1m <input type="checkbox"/> Water deeper than 1m <input type="checkbox"/> On log <input type="checkbox"/> On Rock <input type="checkbox"/> In dense vegetation <input type="checkbox"/> Along shoreline <input type="checkbox"/> Other*	
<input type="checkbox"/> Blanding's <input type="checkbox"/> Snapping <input type="checkbox"/> Painted <input type="checkbox"/> Map <input type="checkbox"/> Musk <input type="checkbox"/> Spotted <input type="checkbox"/> Unknown	<input type="checkbox"/> Basking <input type="checkbox"/> Swimming <input type="checkbox"/> Mating <input type="checkbox"/> Nesting <input type="checkbox"/> Other*	<input type="checkbox"/> Water shallower than 1m <input type="checkbox"/> Water deeper than 1m <input type="checkbox"/> On log <input type="checkbox"/> On Rock <input type="checkbox"/> In dense vegetation <input type="checkbox"/> Along shoreline <input type="checkbox"/> Other*	
<input type="checkbox"/> Blanding's <input type="checkbox"/> Snapping <input type="checkbox"/> Painted <input type="checkbox"/> Map <input type="checkbox"/> Musk <input type="checkbox"/> Spotted <input type="checkbox"/> Unknown	<input type="checkbox"/> Basking <input type="checkbox"/> Swimming <input type="checkbox"/> Mating <input type="checkbox"/> Nesting <input type="checkbox"/> Other*	<input type="checkbox"/> Water shallower than 1m <input type="checkbox"/> Water deeper than 1m <input type="checkbox"/> On log <input type="checkbox"/> On Rock <input type="checkbox"/> In dense vegetation <input type="checkbox"/> Along shoreline <input type="checkbox"/> Other*	
<input type="checkbox"/> Blanding's <input type="checkbox"/> Snapping <input type="checkbox"/> Painted <input type="checkbox"/> Map <input type="checkbox"/> Musk <input type="checkbox"/> Spotted <input type="checkbox"/> Unknown	<input type="checkbox"/> Basking <input type="checkbox"/> Swimming <input type="checkbox"/> Mating <input type="checkbox"/> Nesting <input type="checkbox"/> Other*	<input type="checkbox"/> Water shallower than 1m <input type="checkbox"/> Water deeper than 1m <input type="checkbox"/> On log <input type="checkbox"/> On Rock <input type="checkbox"/> In dense vegetation <input type="checkbox"/> Along shoreline <input type="checkbox"/> Other*	
<input type="checkbox"/> Blanding's <input type="checkbox"/> Snapping <input type="checkbox"/> Painted <input type="checkbox"/> Map <input type="checkbox"/> Musk	<input type="checkbox"/> Basking <input type="checkbox"/> Swimming <input type="checkbox"/> Mating <input type="checkbox"/> Nesting <input type="checkbox"/> Other*	<input type="checkbox"/> Water shallower than 1m <input type="checkbox"/> Water deeper than 1m <input type="checkbox"/> On log <input type="checkbox"/> On Rock <input type="checkbox"/> In dense vegetation	

<input type="checkbox"/> Spotted <input type="checkbox"/> Unknown		<input type="checkbox"/> Along shoreline <input type="checkbox"/> Other*	
<input type="checkbox"/> Blanding's <input type="checkbox"/> Snapping <input type="checkbox"/> Painted <input type="checkbox"/> Map <input type="checkbox"/> Musk <input type="checkbox"/> Spotted <input type="checkbox"/> Unknown	<input type="checkbox"/> Basking <input type="checkbox"/> Swimming <input type="checkbox"/> Mating <input type="checkbox"/> Nesting <input type="checkbox"/> Other*	<input type="checkbox"/> Water shallower than 1m <input type="checkbox"/> Water deeper than 1m <input type="checkbox"/> On log <input type="checkbox"/> On Rock <input type="checkbox"/> In dense vegetation <input type="checkbox"/> Along shoreline <input type="checkbox"/> Other*	
<input type="checkbox"/> Blanding's <input type="checkbox"/> Snapping <input type="checkbox"/> Painted <input type="checkbox"/> Map <input type="checkbox"/> Musk <input type="checkbox"/> Spotted <input type="checkbox"/> Unknown	<input type="checkbox"/> Basking <input type="checkbox"/> Swimming <input type="checkbox"/> Mating <input type="checkbox"/> Nesting <input type="checkbox"/> Other*	<input type="checkbox"/> Water shallower than 1m <input type="checkbox"/> Water deeper than 1m <input type="checkbox"/> On log <input type="checkbox"/> On Rock <input type="checkbox"/> In dense vegetation <input type="checkbox"/> Along shoreline <input type="checkbox"/> Other*	
<input type="checkbox"/> Blanding's <input type="checkbox"/> Snapping <input type="checkbox"/> Painted <input type="checkbox"/> Map <input type="checkbox"/> Musk <input type="checkbox"/> Spotted <input type="checkbox"/> Unknown	<input type="checkbox"/> Basking <input type="checkbox"/> Swimming <input type="checkbox"/> Mating <input type="checkbox"/> Nesting <input type="checkbox"/> Other*	<input type="checkbox"/> Water shallower than 1m <input type="checkbox"/> Water deeper than 1m <input type="checkbox"/> On log <input type="checkbox"/> On Rock <input type="checkbox"/> In dense vegetation <input type="checkbox"/> Along shoreline <input type="checkbox"/> Other*	

Record other wildlife sightings here: (especially rare birds, beavers and beaver activity, snakes, etc.)

Species:	Behaviour:
	 <i>*if other, please describe</i>

Please transfer this data to the online reporting form as soon as possible